


Parcel Detail Report

Created: 3/11/2024 12:27:28 PM

Basic Information

Parcel Number:	745-00005-000C
County Name:	Stone County
Property Address:	MOODY TOMMY L ETAL SYLAMORE AVE MOUNTAIN VIEW, AR
Mailing Address:	MOODY TOMMY L ETAL 5316 S HYDRAULIC WICHITA KS 67216-3148
Collector's Mailing Address :	MOODY TOMMY L ETAL 5316 S HYDRAULIC WICHITA, KS 67216-3148
Total Acres:	0.93
Timber Acres:	0.00
Sec-Twp-Rng:	12-14-11
Lot/Block:	S 1/2 4/1
Subdivision:	LACKEY
Legal Description:	S 1/2 LOT 4 BLOCK 1
School District:	30C C MOUNTAIN VIEW CITY
Homestead Parcel?:	No
Tax Status:	Taxable
Over 65?:	No

Parcel Boundary



Land Information

Land Type	Quantity	Front Width	Rear Width	Depth 1	Depth 2	Quarter
CSYLAMORE	40,510 sqft	0	0	0	0	

Valuation Information

Entry	Appraised	Assessed
Land:	202,550	40,510
Improvements:	0	0
Total Value:	202,550	40,510
Taxable Value:		40,510

Millage: 0.03801

Estimated Taxes: \$1,539.79

Assessment Year: 2022

Tax Information

Year	Book	Tax Owed	Tax Paid	Balance
<u>2023</u>	Current	\$1,539.79	\$0.00	\$1,539.79
<u>2022</u>	Current	\$1,539.79	-\$1,539.79	\$0.00
<u>2021</u>	Current	\$1,539.79	-\$1,539.79	\$0.00
<u>2020</u>	Current	\$1,539.79	-\$1,539.79	\$0.00
<u>2019</u>	Current	\$1,494.93	-\$1,494.93	\$0.00
<u>2018</u>	Current	\$1,388.13	-\$1,388.13	\$0.00
<u>2017</u>	Current	\$1,281.32	-\$1,281.32	\$0.00
<u>2016</u>	Current	\$1,174.51	-\$1,174.51	\$0.00
<u>2015</u>	Current	\$1,067.70	-\$1,067.70	\$0.00
<u>2014</u>	Current	\$996.62	-\$996.62	\$0.00
<u>2013</u>	Current	\$925.54	-\$925.54	\$0.00
<u>2012</u>	Current	\$854.46	-\$854.46	\$0.00
<u>2011</u>	Current	\$748.35	-\$748.35	\$0.00
<u>2010</u>	Current	\$680.45	-\$680.45	\$0.00
<u>2009</u>	Current	\$628.16	-\$628.16	\$0.00
<u>2008</u>	Current	\$575.88	-\$575.88	\$0.00
<u>2007</u>	Current	\$523.59	-\$523.59	\$0.00

Receipts


Parcel Detail Report

Created: 3/11/2024 12:24:57 PM

Basic Information

Parcel Number:	745-00004-000C
County Name:	Stone County
Property Address:	BRADY BEVERLY ETAL SYLAMORE AVE MOUNTAIN VIEW, AR 72560
Mailing Address:	BRADY BEVERLY ETAL 113 E SANDHILL RD DERBY KS 67037
Collector's Mailing Address :	BRADY BEVERLY ETAL 113 E SANDHILL RD DERBY, KS 67037
Total Acres:	0.93
Timber Acres:	0.00
Sec-Twp-Rng:	12-14-11
Lot/Block:	N 1/2 4/1
Subdivision:	LACKEY
Legal Description:	N 1/2 LOT 4 BLOCK 1
School District:	30C C MOUNTAIN VIEW CITY
Homestead Parcel?:	No
Tax Status:	Taxable
Over 65?:	No

Parcel Boundary



Land Information

Land Type	Quantity	Front Width	Rear Width	Depth 1	Depth 2	Quarter
CSYLAMORE	40,510 sqft	0	0	0	0	

Valuation Information

Entry	Appraised	Assessed
Land:	202,550	40,510
Improvements:	0	0
Total Value:	202,550	40,510
Taxable Value:		40,510
Millage:		0.03801
Estimated Taxes:		\$1,539.79
Assessment Year:		2022

Tax Information

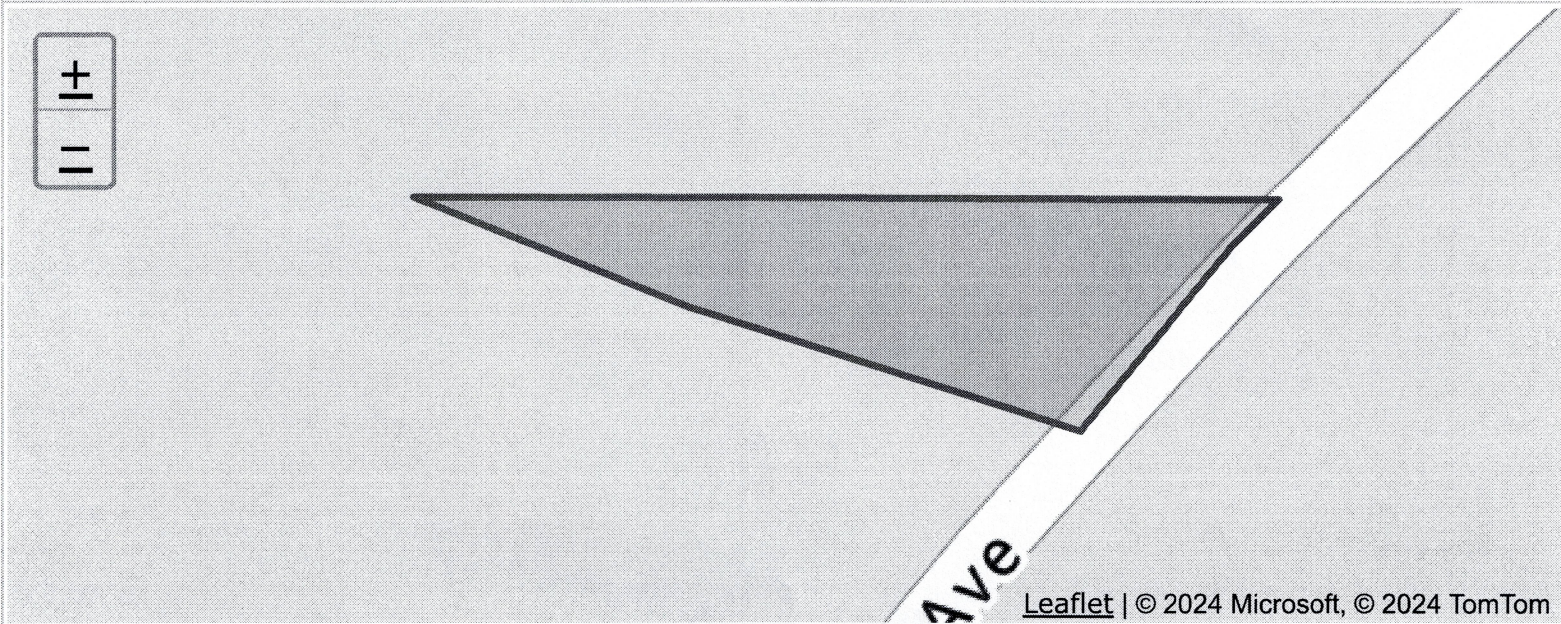
Parcel Detail Report

Created: 3/11/2024 12:26:50 PM

Basic Information

Parcel Number:	745-00003-000C
County Name:	Stone County
Property Address:	MOODY TOMMY L ETAL SYLAMORE AVE MOUNTAIN VIEW, AR
Mailing Address:	MOODY TOMMY L ETAL 5316 S HYDRAULIC WICHITA KS 67216-3148
Collector's Mailing Address :	MOODY TOMMY L ETAL 5316 S HYDRAULIC WICHITA, KS 67216-3148
Total Acres:	0.17
Timber Acres:	0.00
Sec-Twp-Rng:	12-14-11
Lot/Block:	PT 3/1
Subdivision:	LACKEY
Legal Description:	PT LOT 3 BLOCK 1
School District:	30C C MOUNTAIN VIEW CITY
Homestead Parcel?:	No
Tax Status:	Taxable
Over 65?:	No

Parcel Boundary



Land Information

Land Type	Quantity	Front Width	Rear Width	Depth 1	Depth 2	Quarter
CSYLAMORE	7,230 sqft	67	0	216	216	

Valuation Information

Entry	Appraised	Assessed
Land:	36,150	7,230
Improvements:	0	0
Total Value:	36,150	7,230
Taxable Value:		7,230

Millage:		0.03801
Estimated Taxes:		\$274.81
Assessment Year:		2022

Tax Information

Year	Book	Tax Owed	Tax Paid	Balance
<u>2023</u>	Current	\$274.81	\$0.00	\$274.81
<u>2022</u>	Current	\$274.81	-\$274.81	\$0.00
<u>2021</u>	Current	\$274.81	-\$274.81	\$0.00
<u>2020</u>	Current	\$274.81	-\$274.81	\$0.00
<u>2019</u>	Current	\$274.81	-\$274.81	\$0.00
<u>2018</u>	Current	\$274.81	-\$274.81	\$0.00
<u>2017</u>	Current	\$258.47	-\$258.47	\$0.00
<u>2016</u>	Current	\$236.80	-\$236.80	\$0.00
<u>2015</u>	Current	\$215.14	-\$215.14	\$0.00
<u>2014</u>	Current	\$200.69	-\$200.69	\$0.00
<u>2013</u>	Current	\$186.25	-\$186.25	\$0.00
<u>2012</u>	Current	\$171.81	-\$171.81	\$0.00
<u>2011</u>	Current	\$150.32	-\$150.32	\$0.00
<u>2010</u>	Current	\$136.53	-\$136.53	\$0.00
<u>2009</u>	Current	\$126.00	-\$126.00	\$0.00
<u>2008</u>	Current	\$115.47	-\$115.47	\$0.00
<u>2007</u>	Current	\$104.94	-\$104.94	\$0.00

Receipts

Receipt #	Book	Tax Year	ReceiptDate	Cash Amt	Check Amt	Credit Amt	Total
<u>7207</u>	Current	2022	10/11/2023	\$0.00	\$604.87	\$0.00	\$604.87
<u>7297</u>	Current	2022	10/11/2023	\$0.00	\$604.87	\$0.00	\$604.87
<u>6127</u>	Current	2021	10/4/2022	\$0.00	\$604.37	\$0.00	\$604.37
<u>6227</u>	Current	2020	10/1/2021	\$0.00	\$0.01	\$0.00	\$0.01
<u>5234</u>	Current	2020	9/9/2021	\$0.00	\$604.87	\$0.00	\$604.87
<u>4792</u>	Current	2019	9/8/2020	\$0.00	\$589.91	\$0.00	\$589.91
<u>4048</u>	Current	2018	9/3/2019	\$0.00	\$554.31	\$0.00	\$554.31
<u>4469</u>	Current	2017	8/28/2018	\$0.00	\$513.26	\$0.00	\$513.26
<u>5427</u>	Current	2016	9/25/2017	\$0.00	\$0.01	\$0.00	\$0.01
<u>4536</u>	Current	2016	8/21/2017	\$0.00	\$470.44	\$0.00	\$470.44
<u>4047</u>	Current	2015	9/1/2016	\$0.00	\$427.62	\$0.00	\$427.62
<u>6473</u>	Current	2014	10/12/2015	\$0.00	\$399.10	\$0.00	\$399.10
<u>4538</u>	Current	2014	9/21/2015	\$0.00	\$399.11	\$0.00	\$399.11
<u>5954</u>	Current	2013	10/8/2014	\$0.00	\$370.60	\$0.00	\$370.60
<u>3942</u>	Current	2013	9/5/2014	\$0.00	\$370.60	\$0.00	\$370.60
<u>4782</u>	Current	2012	9/26/2013	\$0.00	\$342.09	\$0.00	\$342.09
<u>4232</u>	Current	2011	9/19/2012	\$0.00	\$299.56	\$0.00	\$299.56
<u>4049</u>	Current	2011	9/13/2012	\$0.00	\$299.56	\$0.00	\$299.56
<u>4299</u>	Current	2010	9/19/2011	\$0.00	\$272.33	\$0.00	\$272.33
<u>5228</u>	Current	2009	10/4/2010	\$0.00	\$251.39	\$0.00	\$251.39
<u>3832</u>	Current	2009	9/7/2010	\$0.00	\$251.40	\$0.00	\$251.40
<u>4096</u>	Current	2008	9/11/2009	\$0.00	\$230.45	\$0.00	\$230.45
<u>3605</u>	Current	2007	8/14/2008	\$0.00	\$209.51	\$0.00	\$209.51

Sales History